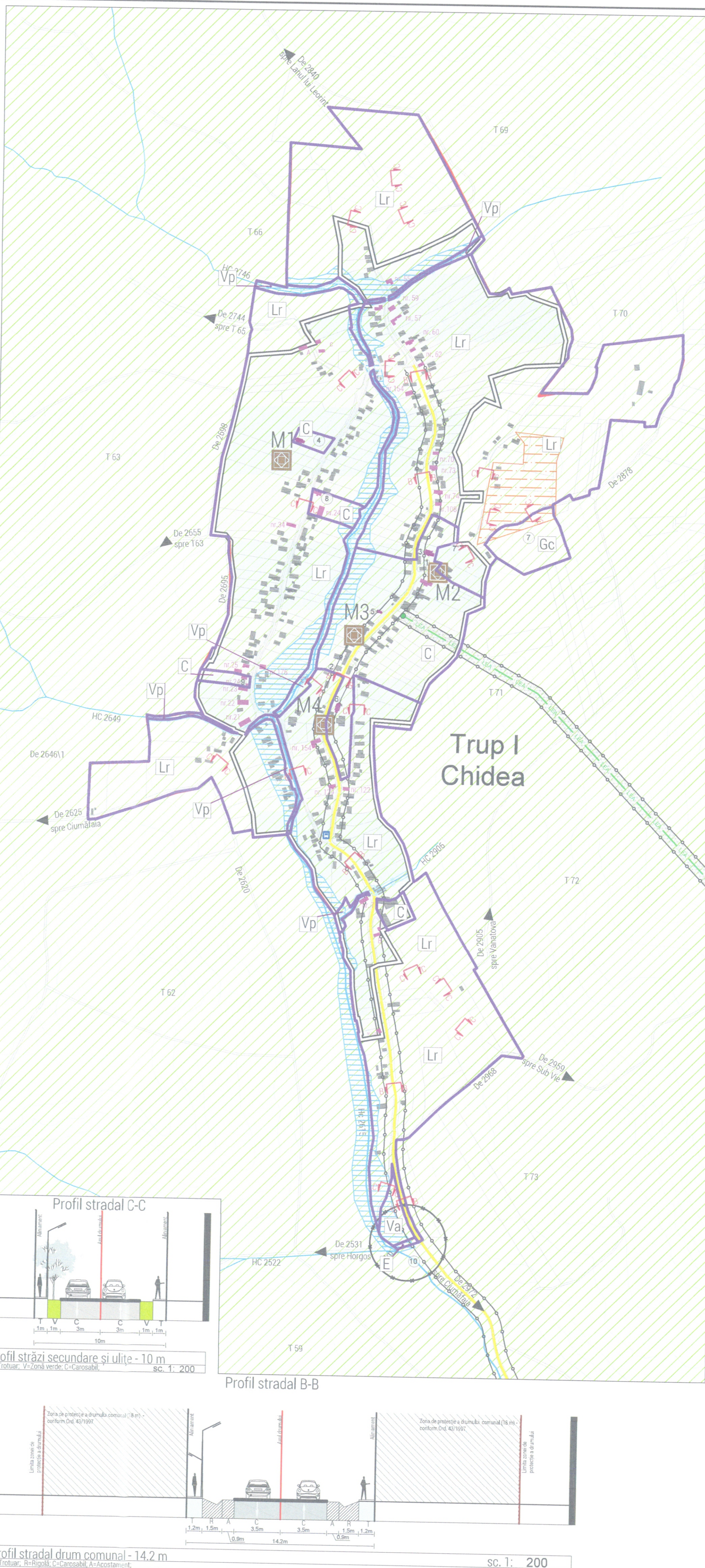


CLĂDIRI CU VALOARE LOCALĂ

Grid of images and descriptions for local value buildings, including churches, houses, and historical structures with their respective identification numbers.

Table with columns: Limită ZCP Chidea, X, Y, listing coordinates for various locations and buildings.



P.U.G. COMUNA VULTURENI SAT CHIDEA

LEGENDĂ section containing symbols and descriptions for various urban planning elements like roads, green zones, and technical infrastructure.

BILANȚUL TERITORIAL AL SITAȚIEI PROPUSE - sat Chidea, table showing functional zones and their relative areas and percentages.

EXTRAS DIN LISTA MONUMENTELOR ISTORICE 2010 (LMI 2010), table listing historical monuments with their codes and locations.

- SAT CHIDEA OBIECTIVE EXISTENTE: List of existing cultural and historical objectives in the village.
- OBIECTIVE PROPUSE: List of proposed objectives for the urban planning.

Professional stamps and seals for the architect Amalia M. Gyemant and the local council.

Project information section including project name, beneficiary, contractor, and plan details.


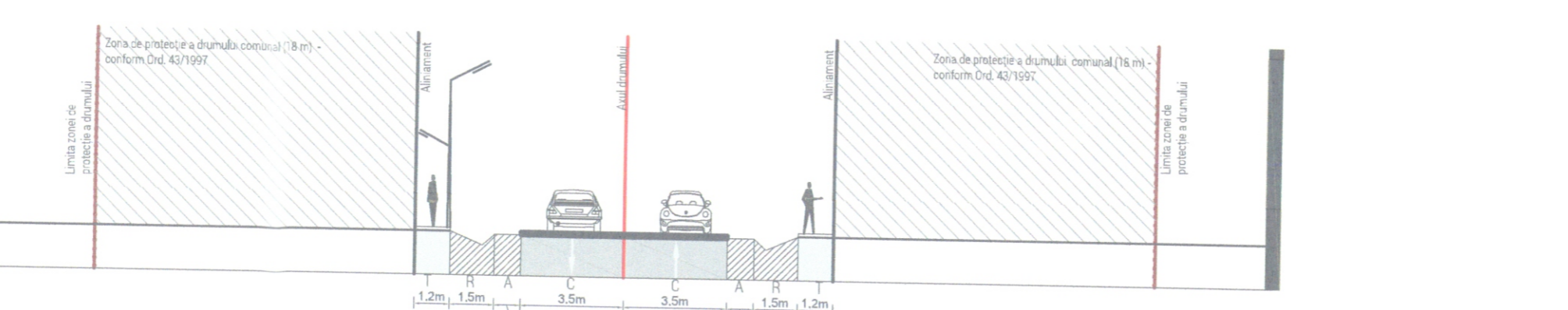
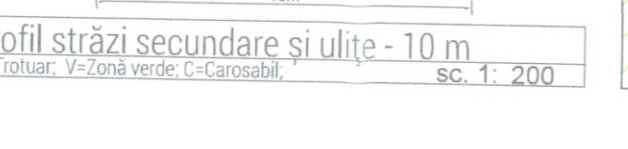
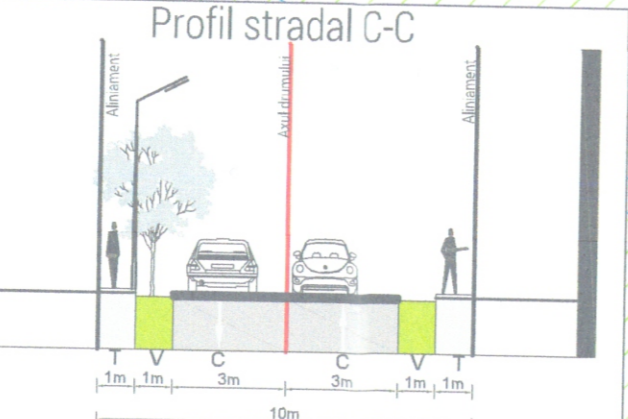


Table with columns: Indicativ, Denumire unitate teritorială de referință, listing reference units for the urban planning.